

ATLAS

Of Roma Communities in Slovakia

2013



Project ATLAS

- Project financed by the Ministry of Labor, Social Affairs and Family within the framework of the cost-sharing programme between UNDP and the Ministry
- Data are envisaged to serve the public administration for the evidence-based policy making
- a direct political impact: ATLAS as an ex-ante conditionality for distribution of the EU funds for 2014-2020 programming period

Methodology

- We merged 3 databases:
 - ATLAS 2004,
 - list of settlements of the Office of the Roma Plenipotentiary
 - Census 2011 (municipalities with more than 30 individuals self-declared as Roma were included)
- In the field-work there were engaged app. 30 researchers (activists, employees of the Roma Plenipotentiary Office, university fellows-app. half of them Roma)
- They visited 1070 municipalities (out of total number of 2890)
- The field work lasted from September 2012 – August 2013

Information was collected on following types of settlements

- Segregated settlements
- Settlements on the edge of town/village
- Settlement (residential concentrations) inside the town/village
- Roma living dispersed among majority population (estimates)
- Information on the village/town with presence of Roma settlements

Questionnaire

- Total population of settlement
- Number of houses and apartments, type of dwellings (bricked, wooden, shacks, etc.)
- Basic demographic information on population (e.g. age distribution)
- Educational profile of settlement's residents (estimates)
- Infrastructure (water pipelines, sewage, electricity, gas, waste disposal, etc.)
- Schools (types of schools in the settlement/village/town, number of Roma students,)
- Access to services (doctors, shops, pharmacy, bus stops, ATMs, cultural house, church...)
- Political participation (ethnic composition of the council, political parties)
- NGOs, community centers, field social work
- Rates of unemployment, Employment opportunities (main employers, Roma employers)

Settlements by type

- There are 804 settlements in 584 municipalities
- There are 246 settlements inside village/town in 179 municipalities
- There are 327 settlements on the edge of the village/town in 305 municipalities
- There are 231 segregated settlements in 195 municipalities (average distance of segregated community is 900 metrov. The longest distance is 7 km)
- In 153 municipalities Roma population do not live dispersed among majority at all – they live in segregated settlements only

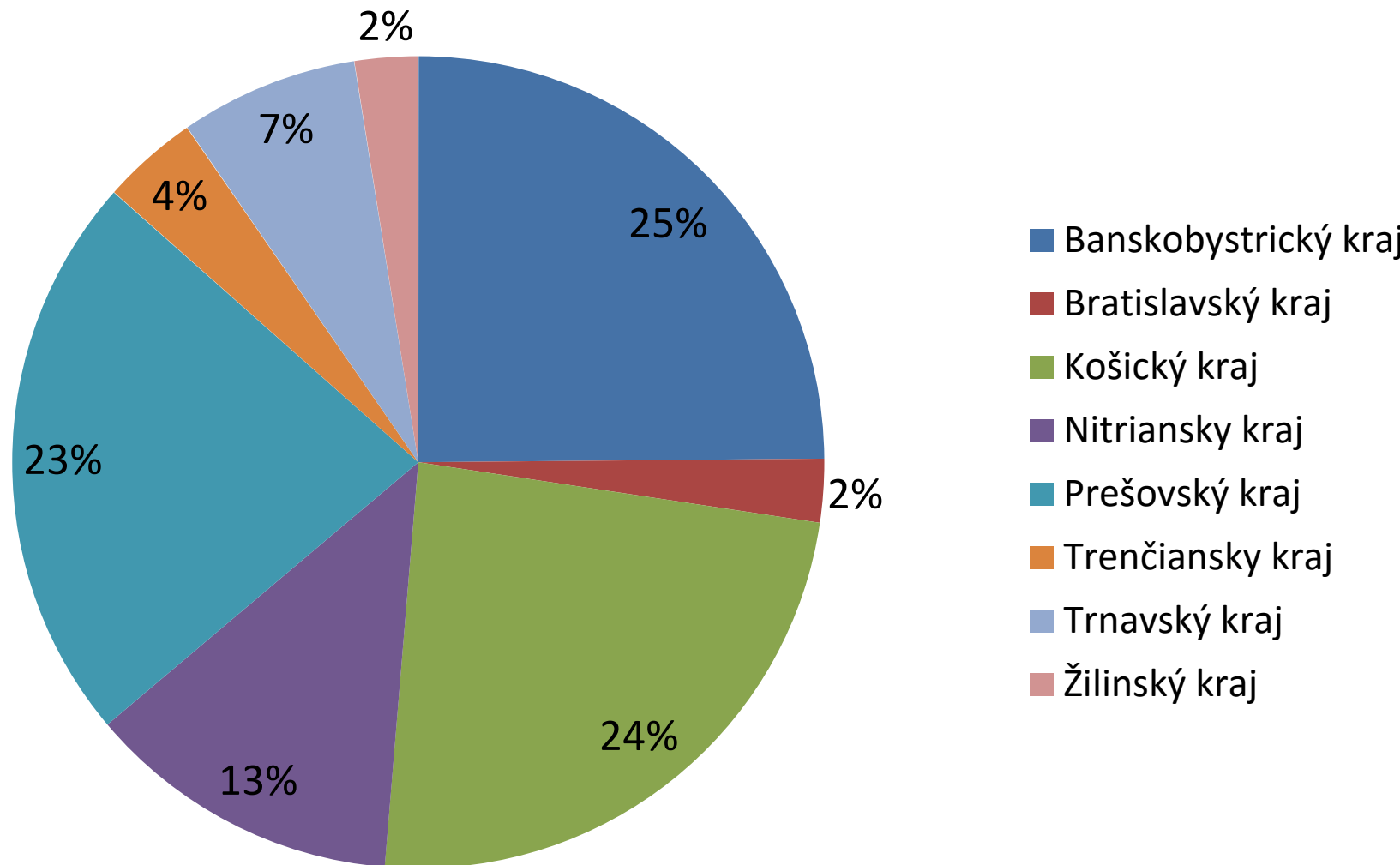
Total population by type of settlement

- Estimates indicates population of 402 840, (those who are generally considered as being Roma)
- According to the census by the Statistical Office SR by 31.12.2011 the total population of Slovakia was 5 404 322 inhabitants – thus the share of Roma according to the ATLAS is 7,45 %
- 187 285 lives mixed among majority; in other words 46,5% of Roma population in Slovakia live mixed with non-Roma;
- 51 998 Roma live in settlements inside the municipality; 12,9% of Roma population in Slovakia ;
- 95 971 Roma live in settlements on the edge of the municipality; 23,8% of Roma population in Slovakia ;
- **68 540 Roma live in segregated settlements; 17,0% of Roma population in Slovakia ;**

Municipalities with Roma population by region

Region	Total number of municipalities	Number of municipalities with Roma	% share on total municipalities in region
Banskobystrický kraj	516	266	51,55
Bratislavský kraj	73	27	36,99
Košický kraj	440	256	58,18
Nitriansky kraj	354	134	37,85
Prešovský kraj	665	243	36,54
Trenčiansky kraj	276	41	14,86
Trnavský kraj	251	76	30,28
Žilinský kraj	315	27	8,57
TOTAL	2890	1070	37,02

Share of municipalities with Roma population by regions



Number and type of dwellings

In settlements there are 21168 dwellings

- 1531 apartment houses with 10411 apartments, out of which 4936 s of “lower standard”
- 8722 bricked houses (registered in cadastre)
- 196 wooden houses (registered in cadastre)
- 986 unfinished bricked houses
- 3679 bricked houses not registered in cadastre
- 400 wooden houses not registered in cadastre
- 4134 shacks
- 528 prefabricated cabins
- 60 caravans
- 62 apartments in non-residential buildings

Access to water

- Out of all Roma dwellings water pipeline can be used by 73 % households
- 59 % households in practice use it
- 24 % households use (also) its own well
- 11 % households is without access to running water or use non-standard sources (springs, brooks, etc.)
(this can add up more than 100% since some households use more sources of water)
- 188 settlements in 152 municipalities are not equipped public water pipeline
- Out of 152 municipalities there are 71 municipalities with water pipeline
- In 10 municipalities public water pipelines cover less than 50% of village

Sewage

- 41 % dwellings can use sewage
- 32 % dwellings use sewage
- 26 % dwellings use cesspool
- 1 % dwellings use domestic wastewater treatment equipment
- 45 % dwellings in settlements are not connected at all to sewage, cesspool or domestic wastewater treatment equipment (*this can add up more than 100% since some households use more ways*)
- 451 settlements in 363 municipalities are not equipped with public sewage
- Out of 363 there are 106 municipalities with public sewage
- In 26 municipalities public sewage covers less than 50% of territory

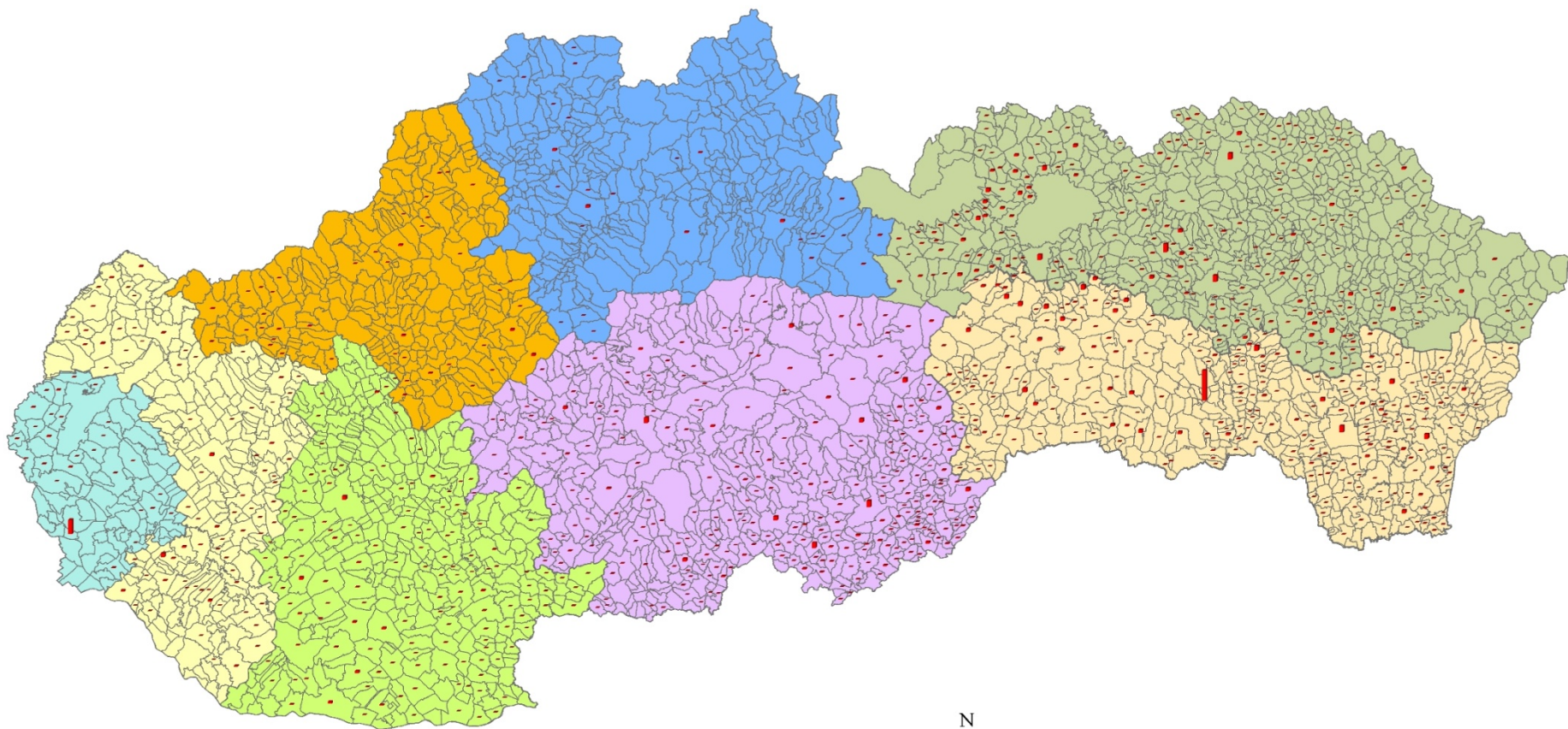
Access to social and health services

- in 125 municipalities there are community centers, out of which 19 is not working currently
- in 66 municipalities were “hygienic centers” - 11 is currently not working
- in 81 municipalities church parishes
- in 279 municipalities field social work
- 444 field social workers and 422 assistants
- in 39 municipalities were activities of health care mediators

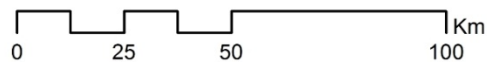
Roads leading to settlements


- in 600 settlements there are asphalt roads
- in 107 settlements road partially asphalt but combined with other types of roads (panel, gravel etc..)
- in 22 settlements concrete road (panels) or combined with other types (gravel etc.)
- In 50 settlements only gravel road
- in 25 settlements only cart road

Kvalifikovaný odhad počtu Rómov v obciach (stav k marcu 2013)

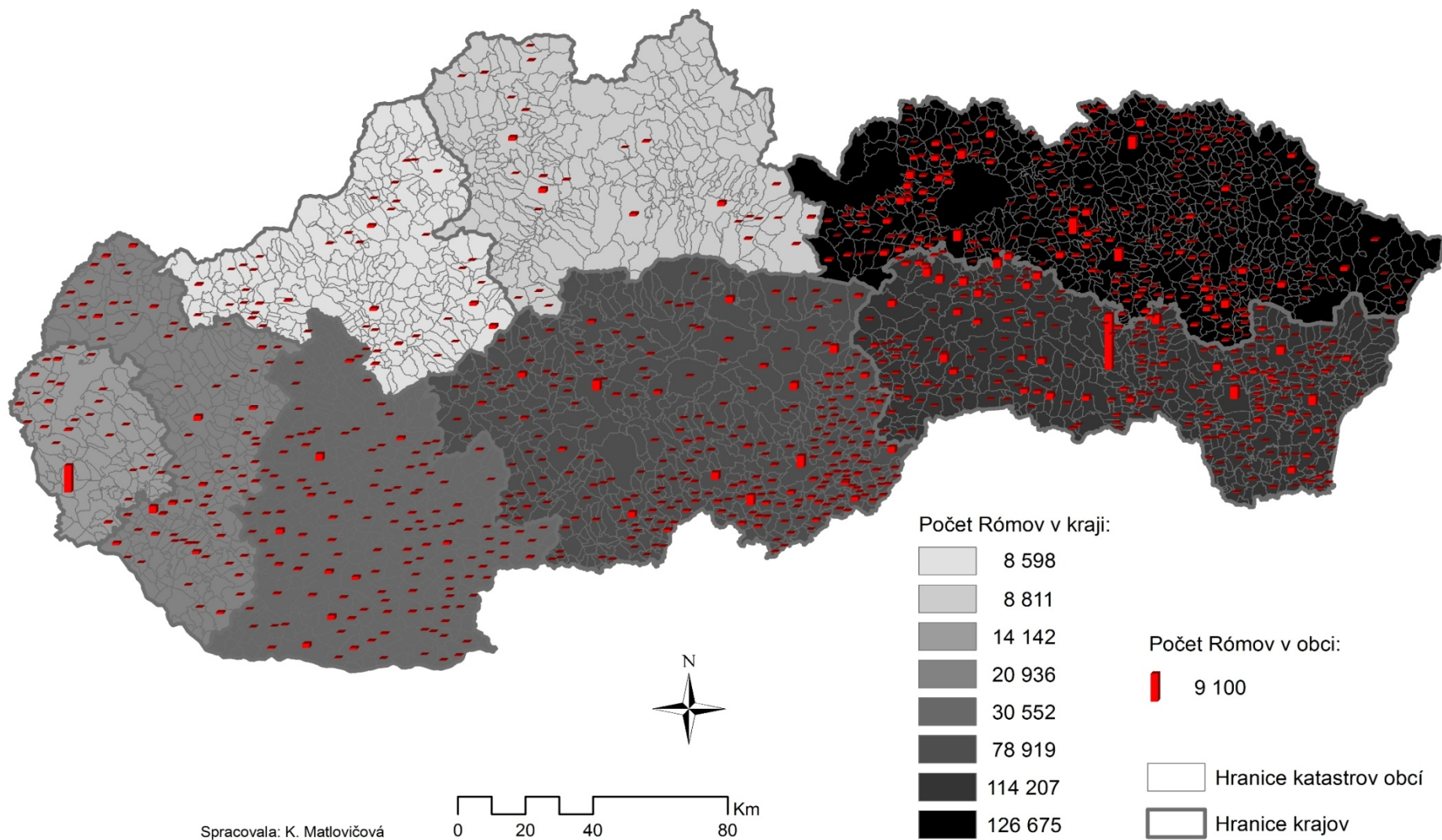


Spracovala: K. Matlovičová



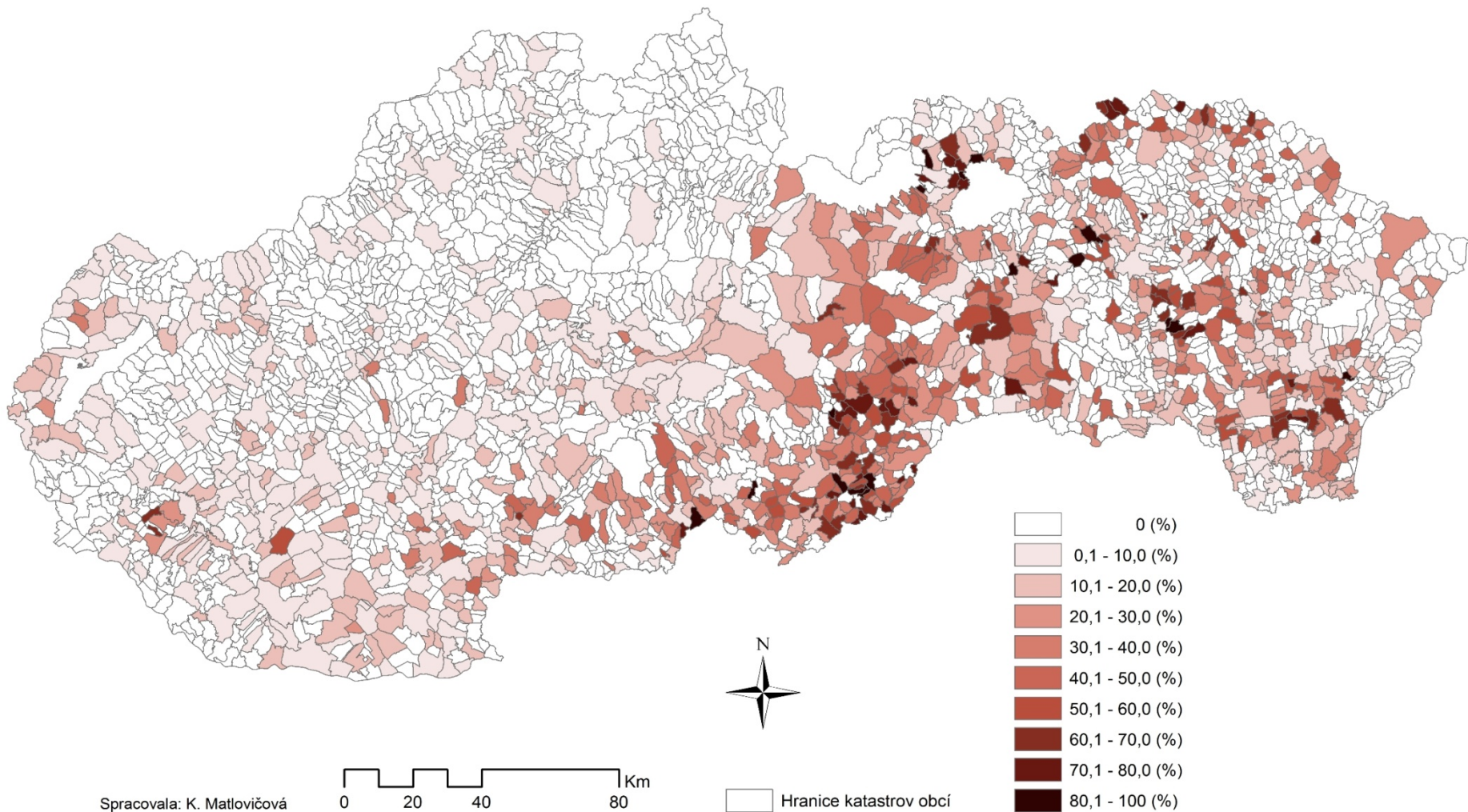
Počet Rómov v obci:  9 100

Kvalifikovaný odhad počtu Rómov v obciach (stav k marcu 2013)



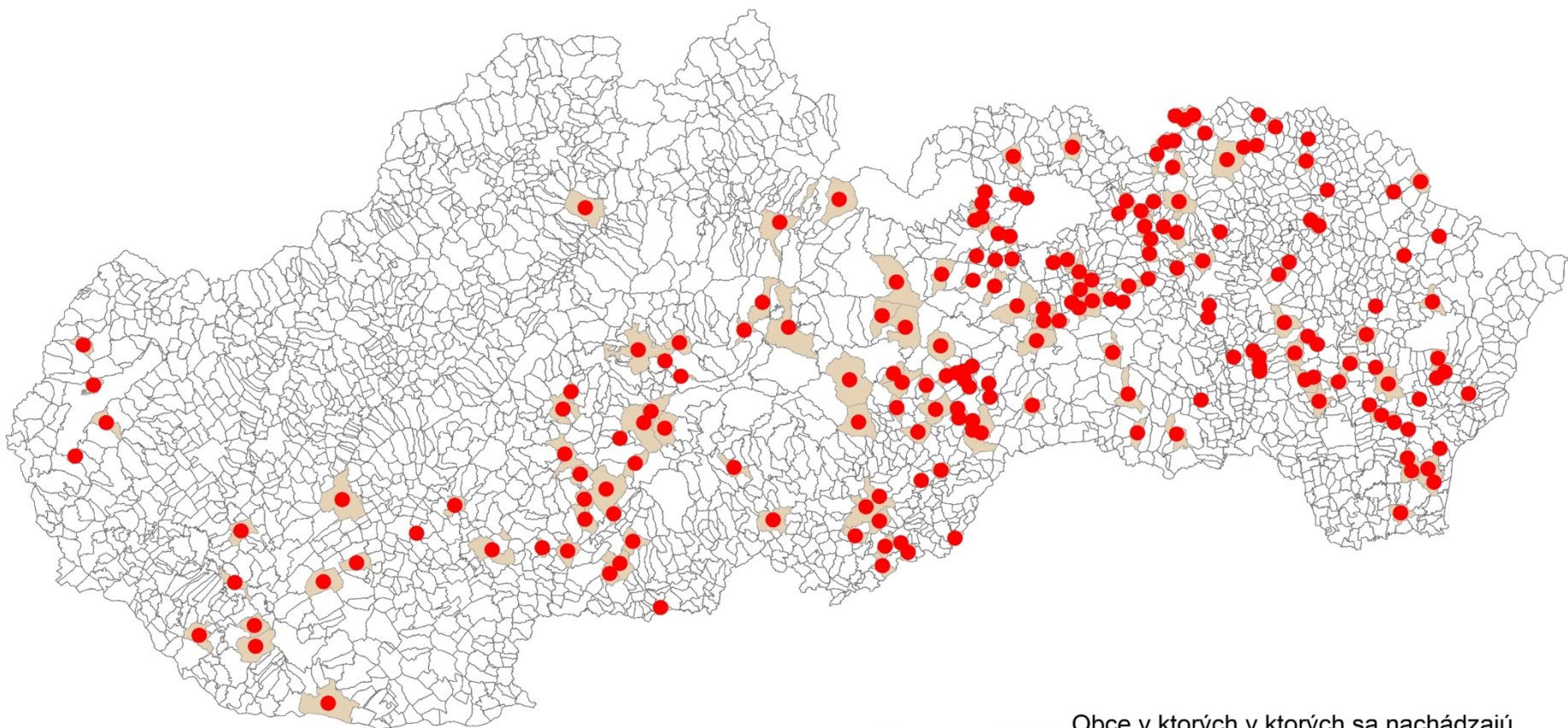
Percentuálny podiel Rómov v obciach Slovenska

Kvalifikovaný odhad - Atlas 2013

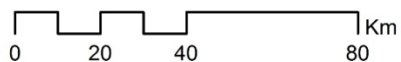




Obce so segregovanými koncentraciami Rómskej populácie

Kvalifikovaný odhad - Atlas 2013



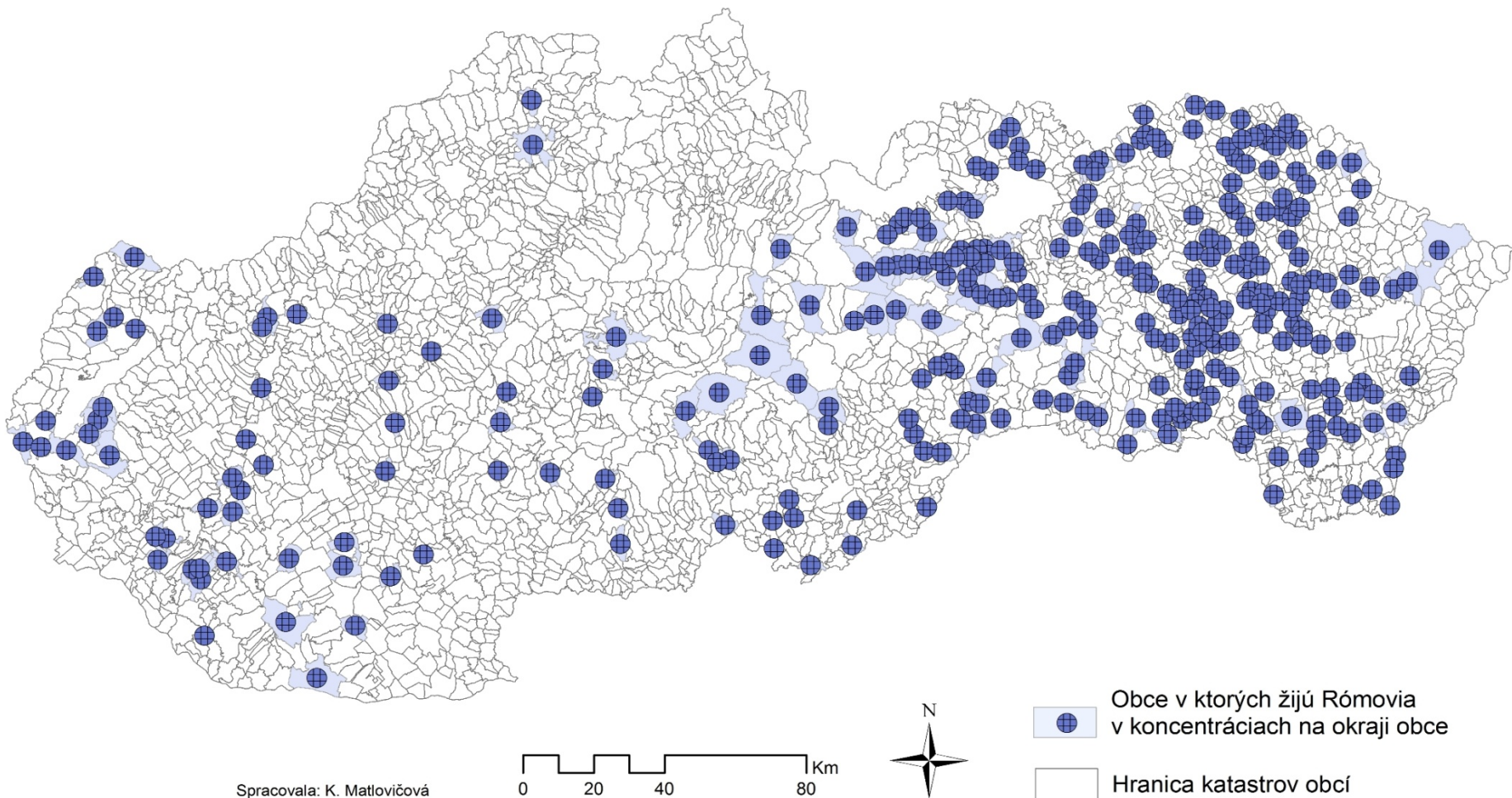
Spracovala: K. Matlovičová



-  Obce v ktorých sa nachádzajú segregované Rómske koncentrácie osídlenia
-  Hranica katastrov obcí

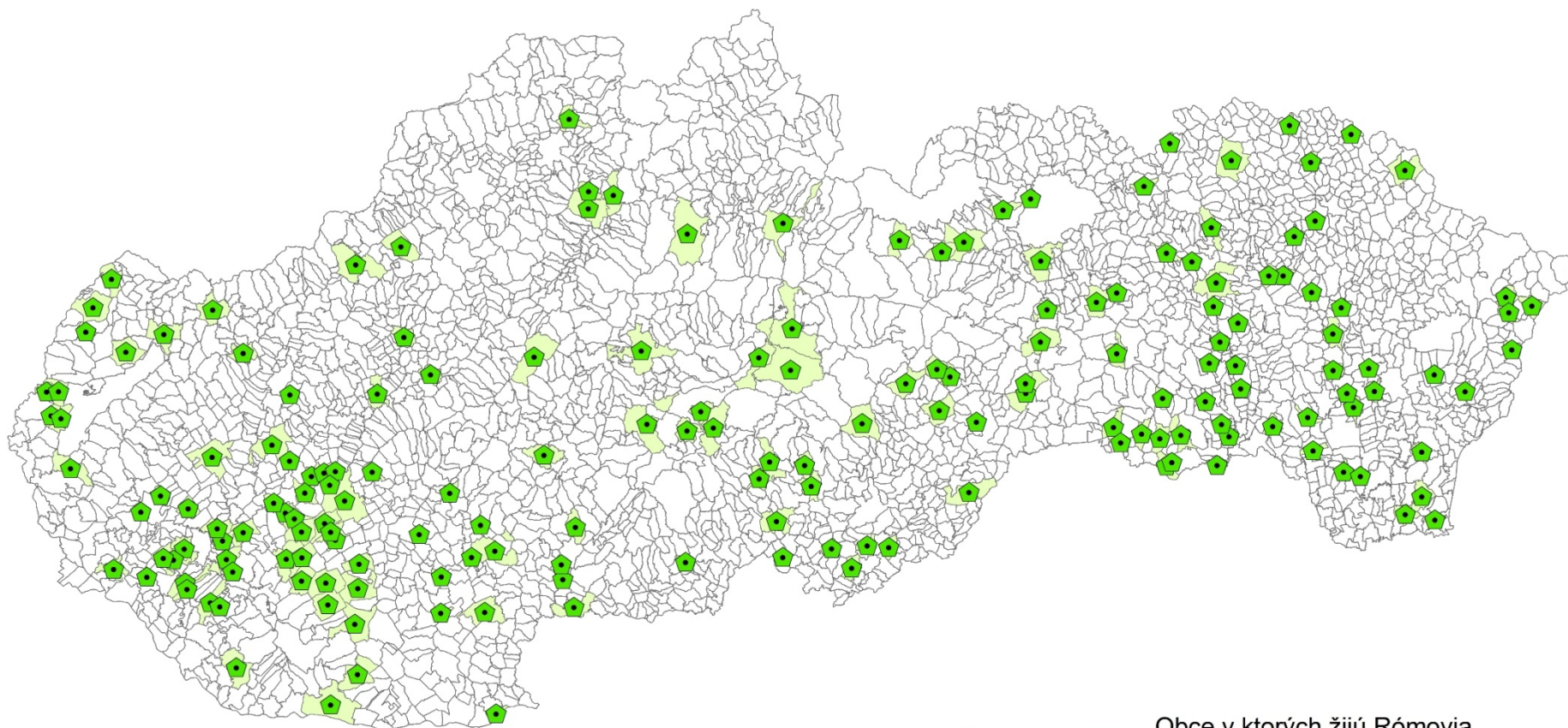
Obce s koncentraciami Rómskej populácie na okraji obce

Kvalifikovaný odhad - Atlas 2013

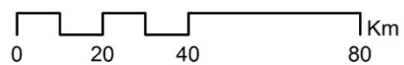




Obce s koncentraciami Rómskej populácie vo vnútri obce

Kvalifikovaný odhad - Atlas 2013



Spracovala: K. Matlovičová



-  Obce v ktorých žijú Rómovia v koncentraciach vo vnútri obce
-  Hranica katastrov obcí

Obce s Rómskou populáciou v rozptyle

Kvalifikovaný odhad - Atlas 2013

